



**WHY DID ANIMAS FORKS
BECOME A GHOST TOWN ...
TWICE?**

Find out at ColoradoEncyclopedia.org.



COLORADO ENCYCLOPEDIA



Developers

Colorado Humanities • Colorado State University • University Press of Colorado

Sponsors

History Colorado State Historical Fund • National Endowment for the Humanities



**WHAT MADE THE BEAUMONT
HOTEL THE “FLAGSHIP OF THE
SAN JUANS”?**

Find out at ColoradoEncyclopedia.org.



COLORADO ENCYCLOPEDIA



Developers

Colorado Humanities • Colorado State University • University Press of Colorado

Sponsors

History Colorado State Historical Fund • National Endowment for the Humanities



WHY DID ANCESTRAL PUEBLOANS BUILD CLIFF DWELLINGS?

Find out at ColoradoEncyclopedia.org.



COLORADO ENCYCLOPEDIA



Developers

Colorado Humanities • Colorado State University • University Press of Colorado

Sponsors

History Colorado State Historical Fund • National Endowment for the Humanities



WHAT DOES THE DIVIDE DIVIDE?

Find out at ColoradoEncyclopedia.org.



COLORADO ENCYCLOPEDIA



Developers

Colorado Humanities • Colorado State University • University Press of Colorado

Sponsors

History Colorado State Historical Fund • National Endowment for the Humanities



HOW DID THE RAILROAD CHANGE SILVERTON?

Find out at ColoradoEncyclopedia.org.



COLORADO ENCYCLOPEDIA




Developers

Colorado Humanities • Colorado State University • University Press of Colorado

Sponsors

History Colorado State Historical Fund • National Endowment for the Humanities



WHY WAS FORT PEABODY BUILT HERE?

Find out at ColoradoEncyclopedia.org.



COLORADO ENCYCLOPEDIA



Developers

Colorado Humanities • Colorado State University • University Press of Colorado

Sponsors

History Colorado State Historical Fund • National Endowment for the Humanities

An aerial photograph showing a long, narrow wooden flume structure built on a steep, rocky mountain slope. The structure is made of dark wood and consists of a series of rectangular frames supported by numerous vertical posts. The surrounding terrain is rugged and brownish, suggesting a high-altitude or arid environment. The flume appears to be a water management or irrigation structure.

HOW DOES THE FLUME HANG?

Find out at ColoradoEncyclopedia.org.



**COLORADO
ENCYCLOPEDIA**



HISTORY. GEOGRAPHY. ART. SCIENCE. *COLORADO.*

ColoradoEncyclopedia.org

[#mycolorado](https://twitter.com/mycolorado)



WHY WAS LONG HOUSE BUILT?

Find out at ColoradoEncyclopedia.org.



COLORADO ENCYCLOPEDIA



Developers

Colorado Humanities • Colorado State University • University Press of Colorado

Sponsors

History Colorado State Historical Fund • National Endowment for the Humanities

HOW HAS LOWRY PUEBLO BEEN PRESERVED?



Find out at ColoradoEncyclopedia.org.



COLORADO ENCYCLOPEDIA



Developers

Colorado Humanities • Colorado State University • University Press of Colorado

Sponsors

History Colorado State Historical Fund • National Endowment for the Humanities



WHAT ARE KIVAS?

Find out at ColoradoEncyclopedia.org.



COLORADO ENCYCLOPEDIA



Developers

Colorado Humanities • Colorado State University • University Press of Colorado

Sponsors

History Colorado State Historical Fund • National Endowment for the Humanities



**HOW DID
THIS BUILDING
CHANGE
NATIONAL PARK
ARCHITECTURE?**

Find out at ColoradoEncyclopedia.org.



COLORADO ENCYCLOPEDIA



Developers

Colorado Humanities • Colorado State University • University Press of Colorado

Sponsors

History Colorado State Historical Fund • National Endowment for the Humanities

HOW LONG HAVE PEOPLE BEEN COMING TO PAGOSA SPRINGS?



Find out at ColoradoEncyclopedia.org.



COLORADO ENCYCLOPEDIA



Developers

Colorado Humanities • Colorado State University • University Press of Colorado

Sponsors

History Colorado State Historical Fund • National Endowment for the Humanities

A panoramic view of a mountain range with snow patches and a cloudy sky. The foreground shows a rocky, snow-dusted ridge. The middle ground features rolling hills and valleys with patches of snow. The background shows a vast mountain range under a sky filled with large, white and grey clouds.

HOW DID THESE MOUNTAINS RISE?

Find out at ColoradoEncyclopedia.org.



COLORADO ENCYCLOPEDIA



Developers

Colorado Humanities • Colorado State University • University Press of Colorado

Sponsors

History Colorado State Historical Fund • National Endowment for the Humanities



**WHAT MAKES THE
SAN JUAN MOUNTAINS
DISTINCTIVE?**

Find out at ColoradoEncyclopedia.org.



COLORADO ENCYCLOPEDIA



Developers

Colorado Humanities • Colorado State University • University Press of Colorado

Sponsors

History Colorado State Historical Fund • National Endowment for the Humanities

An aerial, black and white photograph of a large industrial mill complex situated in a mountainous region. The mill consists of several large, interconnected buildings with flat roofs. In the background, a church with a prominent steeple is visible. The surrounding landscape is rugged with steep hillsides and some sparse vegetation. The text "HOW DID THIS MILL SURVIVE THE DEPRESSION?" is overlaid in the center of the image in a bold, blue, sans-serif font.

**HOW DID
THIS MILL
SURVIVE THE
DEPRESSION?**

Find out at ColoradoEncyclopedia.org.



COLORADO ENCYCLOPEDIA



Developers

Colorado Humanities • Colorado State University • University Press of Colorado

Sponsors

History Colorado State Historical Fund • National Endowment for the Humanities



WHY DID PEOPLE SETTLE IN SILVERTON?

Find out at ColoradoEncyclopedia.org.



COLORADO ENCYCLOPEDIA




Developers

Colorado Humanities • Colorado State University • University Press of Colorado

Sponsors

History Colorado State Historical Fund • National Endowment for the Humanities



**WHY IS THERE
A POWER PLANT
ON TOP OF THIS
WATERFALL?**

Find out at ColoradoEncyclopedia.org.




**COLORADO
ENCYCLOPEDIA**



HISTORY. GEOGRAPHY. ART. SCIENCE. *COLORADO.*

ColoradoEncyclopedia.org

[#mycolorado](https://twitter.com/mycolorado)

The background image shows the ruins of the Spruce Tree House, an ancient Ancestral Puebloan structure. The ruins are made of yellowish-tan sandstone blocks and are situated on a cliffside. Several people are visible in the foreground, some looking at the ruins. The text is overlaid on the upper left portion of the image.

**WHAT STABILIZATION EFFORTS
HAVE BEEN TAKEN SINCE
THE REDISCOVERY
OF SPRUCE TREE
HOUSE?**

Find out at ColoradoEncyclopedia.org.



COLORADO ENCYCLOPEDIA



Developers

Colorado Humanities • Colorado State University • University Press of Colorado

Sponsors

History Colorado State Historical Fund • National Endowment for the Humanities